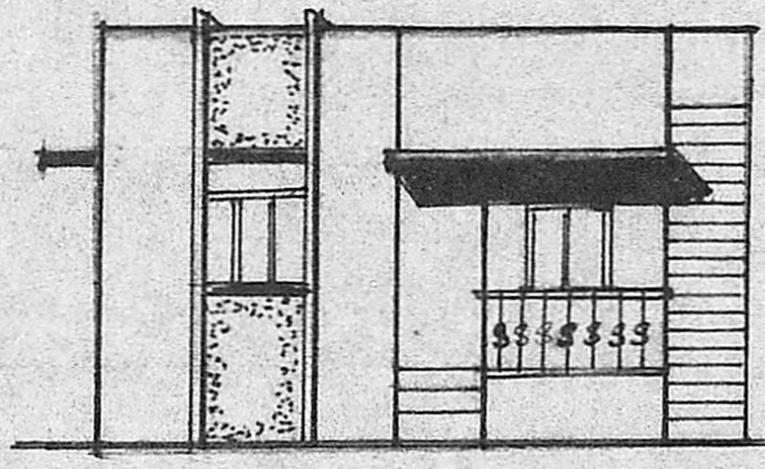
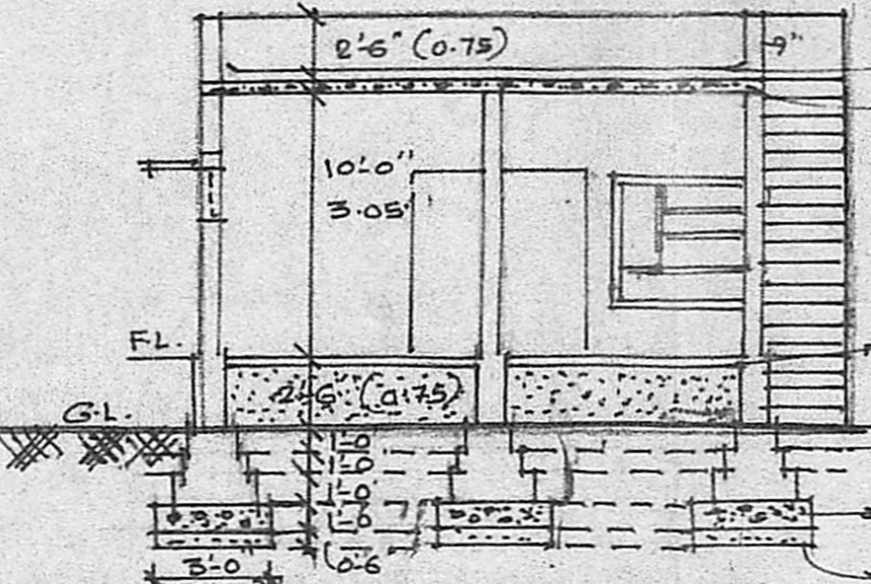


Plan showing the proposed building in s.no. 133/1, plot no. 3,
 Thiruppur kumaran st., Perungalathur village, Saidapet
 taluk, Chengleput dt., scale 1" = 8'-0" (1:100)

REFERENCE *DC*



FRONT ELEVATION



SECTION ON 'AA'

9" TH BK. PARAPET 2'-6" (0.75) HT.
 WEATHERING COURSE
 R.C.C. SLAB IN C.C. 1:2:4.
 9" TH. BRICKWORK IN C.M 1:4
 PLASTERING IN C.M 1:4.
 R.C.C. LINTELS & SUNSHADES IN C.M 1:2:4
 CEILING PLASTERING IN C.M 1:3
 MOSAIC FLOORING
 B.W. IN FOUNDATION IN C.M 1:3
 P.C.C. 1:4:8
 SAND

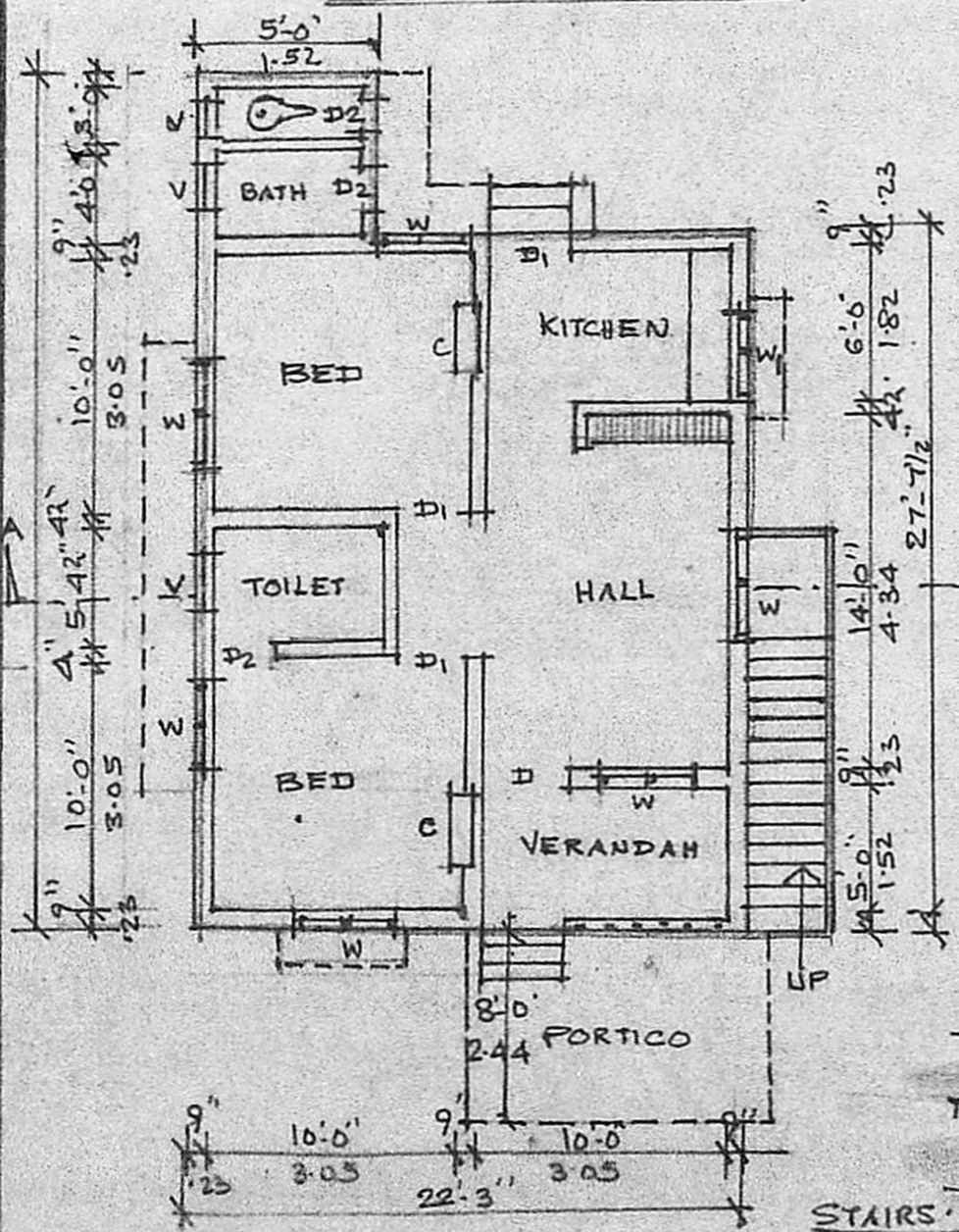
D.	T.W. FLUSH DOOR	3'-0" x 6'-6"	0.91 x 1.97
D1	PANELLED DOOR	2'-6" x 6'-6"	0.91 x 1.97
D2	"	2'-6" x 6'-6"	0.75 x 1.97
W.	WINDOW GLAZED	4'-0" x 4'-0"	1.22 x 1.22
W1	"	3'-0" x 3'-0"	0.91 x 0.91
V.	VENTILATOR	2'-0" x 2'-0"	0.60 x 0.60
C.	CUP BOARD	3'-0" x 5'-0"	0.91 x 1.52

PROPOSED BUILDING

EXISTING ROADS

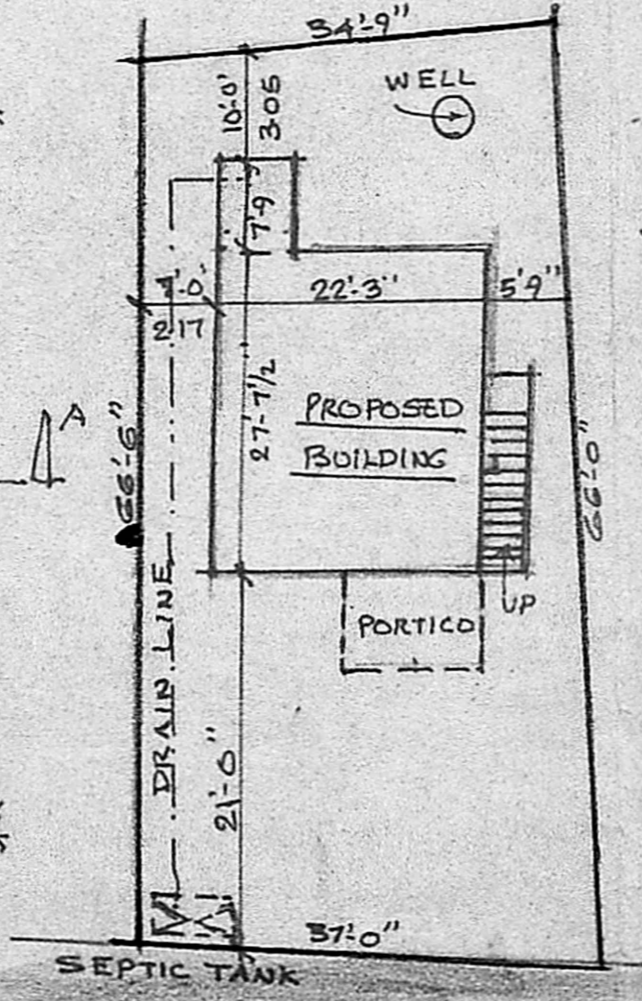
SITE BOUNDARY

SITE AREA 2376 S.FT (221 M²)
 BUILT-UP-AREA. 650 S.FT. (60.4 M²)



GROUND FLOOR PLAN

STAIRS:
 WIDTH: 3'-0" 0.91
 RISE 0'-6" 0.15
 TREAD 0'-9" 0.23



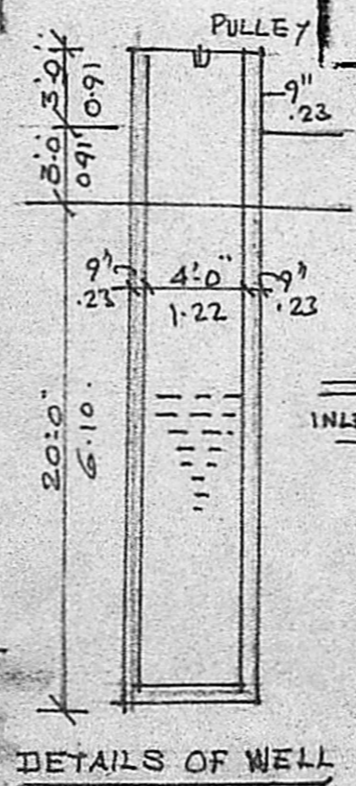
SITE PLAN
 SCALE 1:400

Planning Permit No. A/503/89

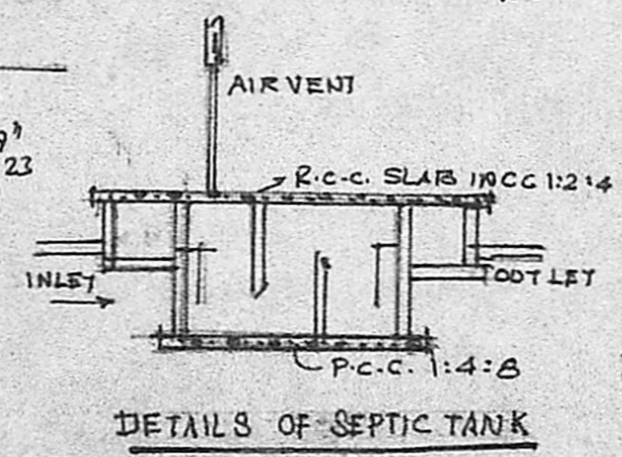
APPROVED

Subject to the conditions in
 this office letter.
 No. A/5909/89 Dt. 13/-6-89.

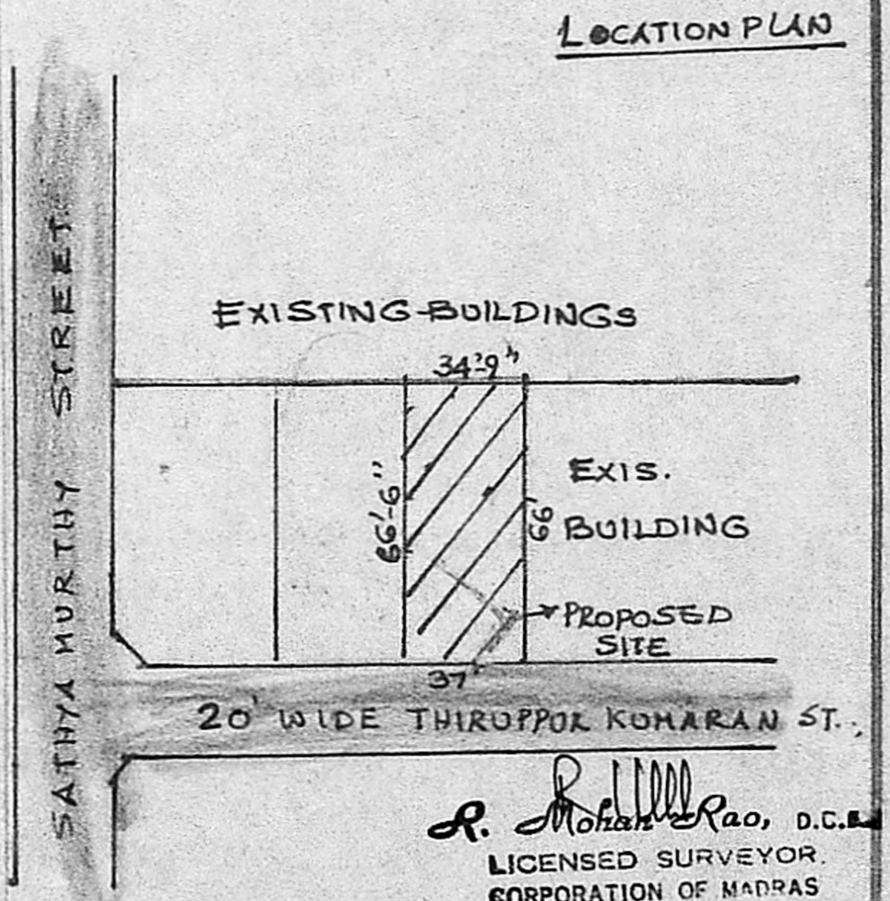
T. S. Sathya Murthy
 12/6/89.
 FOR MEMBER SECRETARY
 MADRAS METROPOLITAN
 DEVELOPMENT AUTHORITY



DETAILS OF WELL



DETAILS OF SEPTIC TANK



LOCATION PLAN

R. Venkatesh
 SIGNATURE OF OWNER/APPLICANT.

R. Mohan Rao, D.C.E.
 LICENSED SURVEYOR,
 CORPORATION OF MADRAS
 REG. NO. 14
 AMBATTUR TOWNSHIP
 ALANDUR MUNICIPALITY
 LICENSING ENGINEER & CONTRACTOR
 Office: 15 MADLEY ROAD
 NAGAR, MADRAS-600 017